



Imst

STATISTIC DATA

Surface Area in km²: 1.725
Total Population: 56.900
Inhabitants/km²: 33
Number of Municipalities: 24

CONTACT

LAG Manager:
Peter Thaler

Address:
Mairhof 97
6426 Roppen
Austria/Tirol

Telephone:
0043 (0) 5417-200 18

Fax:
0043 (0) 5417-200 18 32

E-Mail:
info@regio-imst.at

Spoken Languages:
German, English

Homepage:
www.regio-imst.at






CHARACTER OF THE REGION

The district of Imst is situated in the western part of Tyrol and belongs to the upper Inn valley. The regions of Imst are the mentioned Inn valley, the plateau of Mieming, the Gurgltal and Ötztal as well as the Pitztal. The major business is tourism apart from a few small and medium sized enterprises which have up to 500 employees. Never the less the district and its touristic companies form the economic core competence and accelerate 5,4 overnight stays every year. In this mountainous area only 10% of the landscape is habitable. The rest are mountains up to 3.800 meters. Culture and history are an important part of the daily life and according to that the possibilities are versatile as well as interesting.

OBJECTIVES OF THE LOCAL DEVELOPMENT STRATEGIE




- New markets and ways through quality in tourism
- The farm as a company and quality production
- Culture and municipal living
- Youth and European exchange
- LAG communication and networking
- Nature use and protection

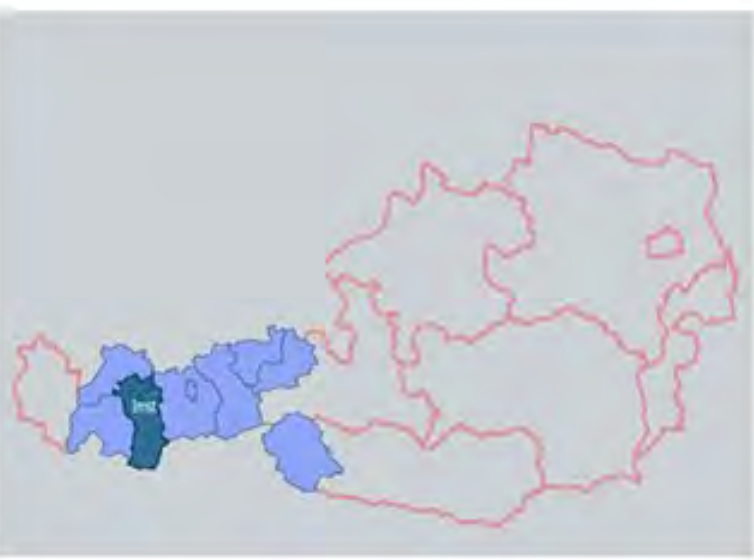
MAJOR PROJECTS

-  Climbers Paradise - tourism - Tyrol
-  LAG national communication - Tyrol
-  Agricultural Center West - Imst
-  Fruit Stock – Haiming
-  Lake Piburg – Music Stage - Oetz



IDEAS FOR TRANSNATIONAL COOPERATION

-  LAG European communication - Tyrol
-  Outdoor-Leadership & Tourism – Oetztal
-  Mining History & Tourism - Tarrenz



AUSTRIA

